

Datenquellen

**Bayerisches
Straßeninformationssystem**
Intranet: <https://baysis.bybn.de>
Internet: www.baysis.bayern.de

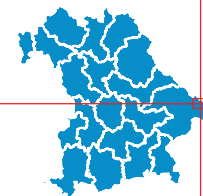
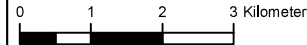
Geodaten:

© Bayerisches Straßeninformationssystem (BAYSIS)
© Datenquellen: Bayerische Vermessungsverwaltung,
GeoBasis-DE / BKG 2022 (Daten verändert)

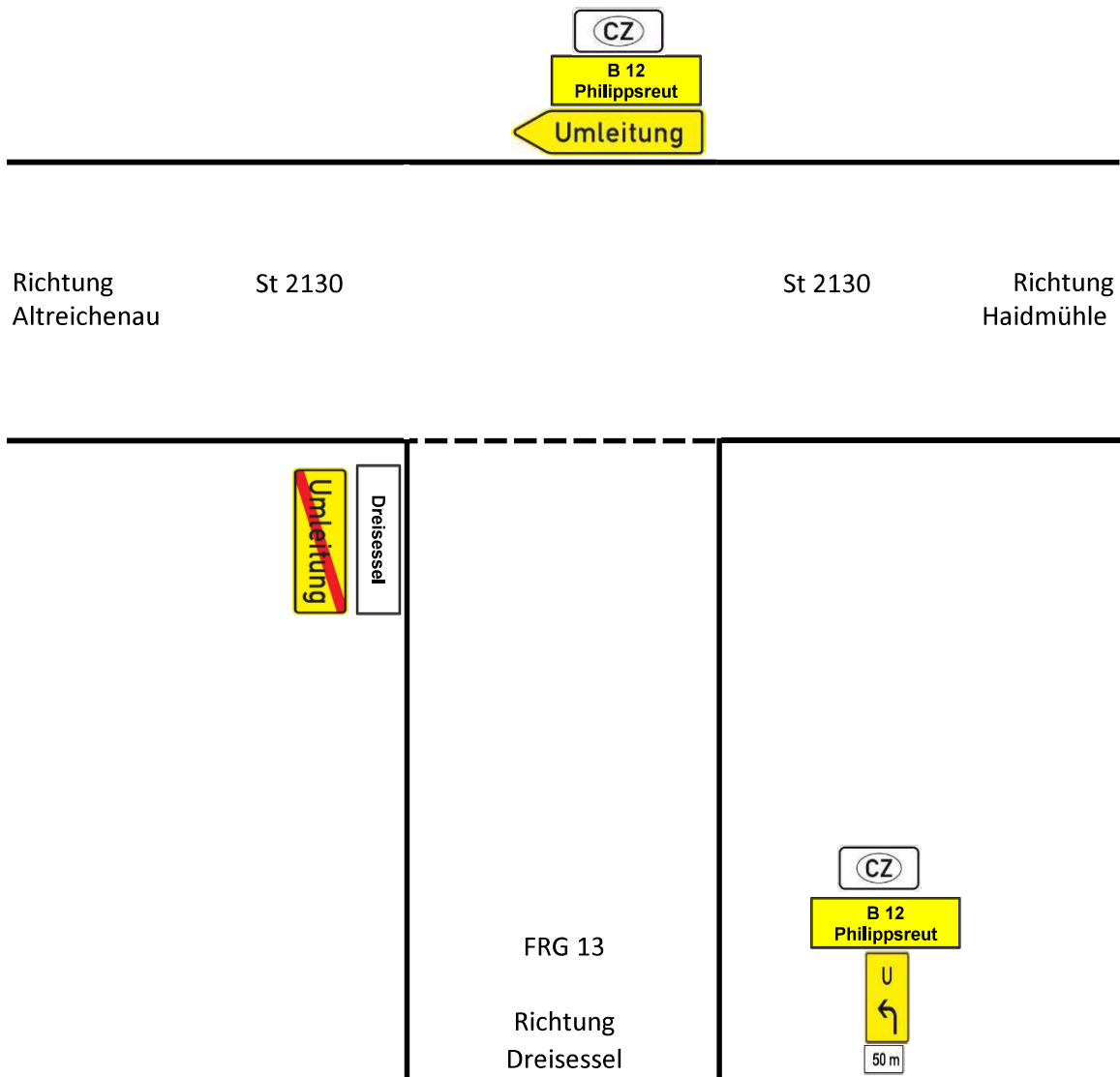
Datenauszug

Ersteller:
Erstellungsdatum:

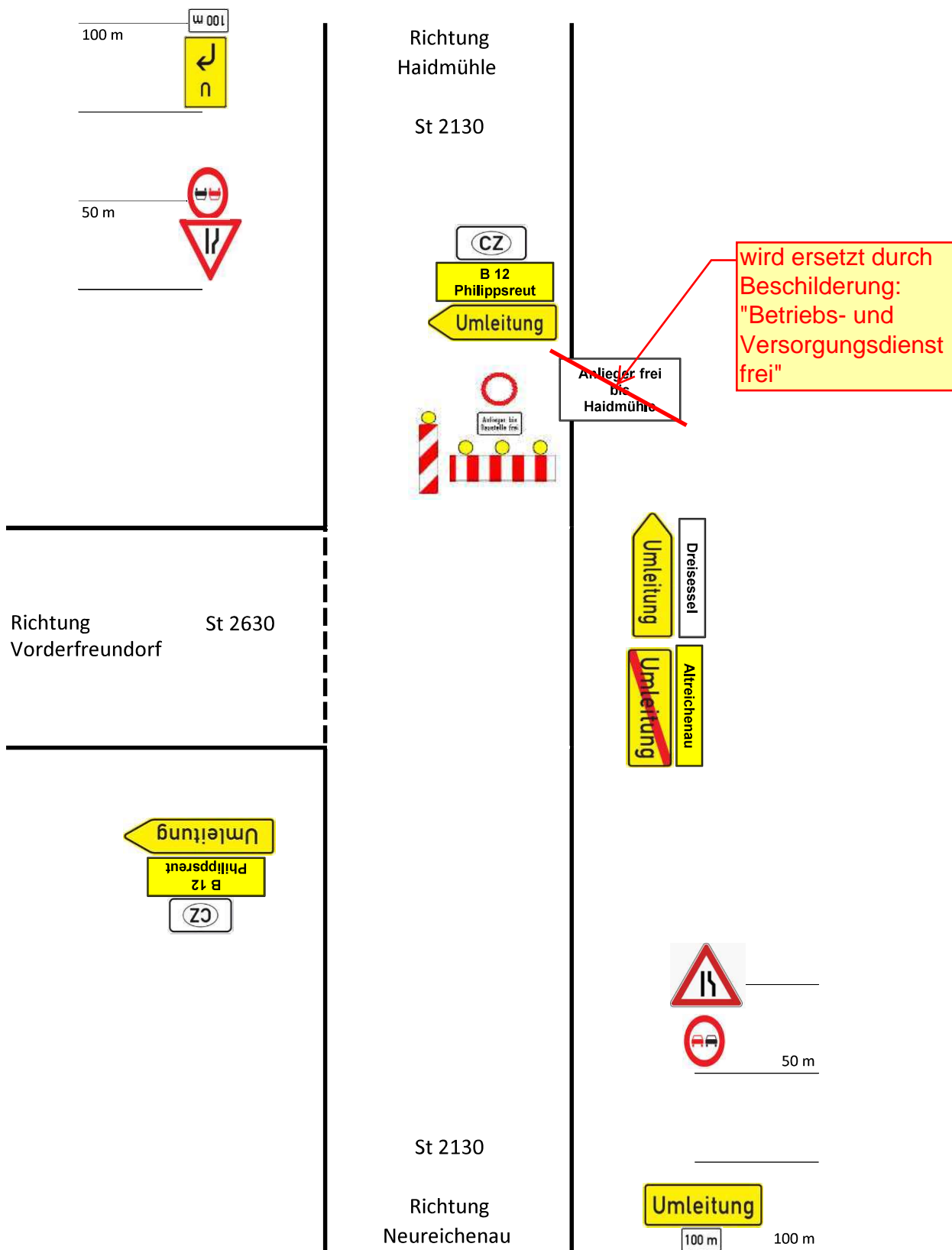
Erstellt für Maßstab 1:75.000



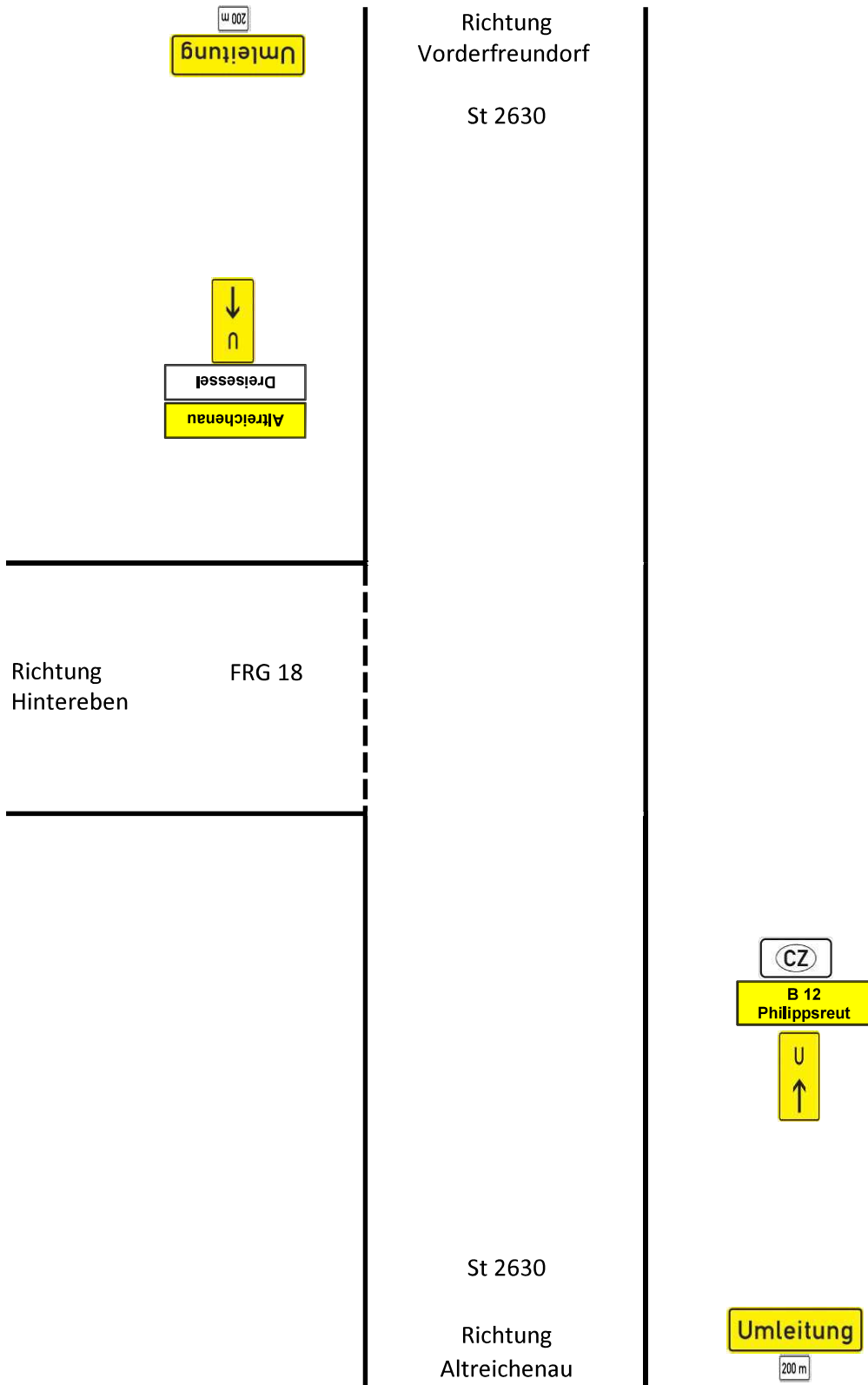
Knoten 1



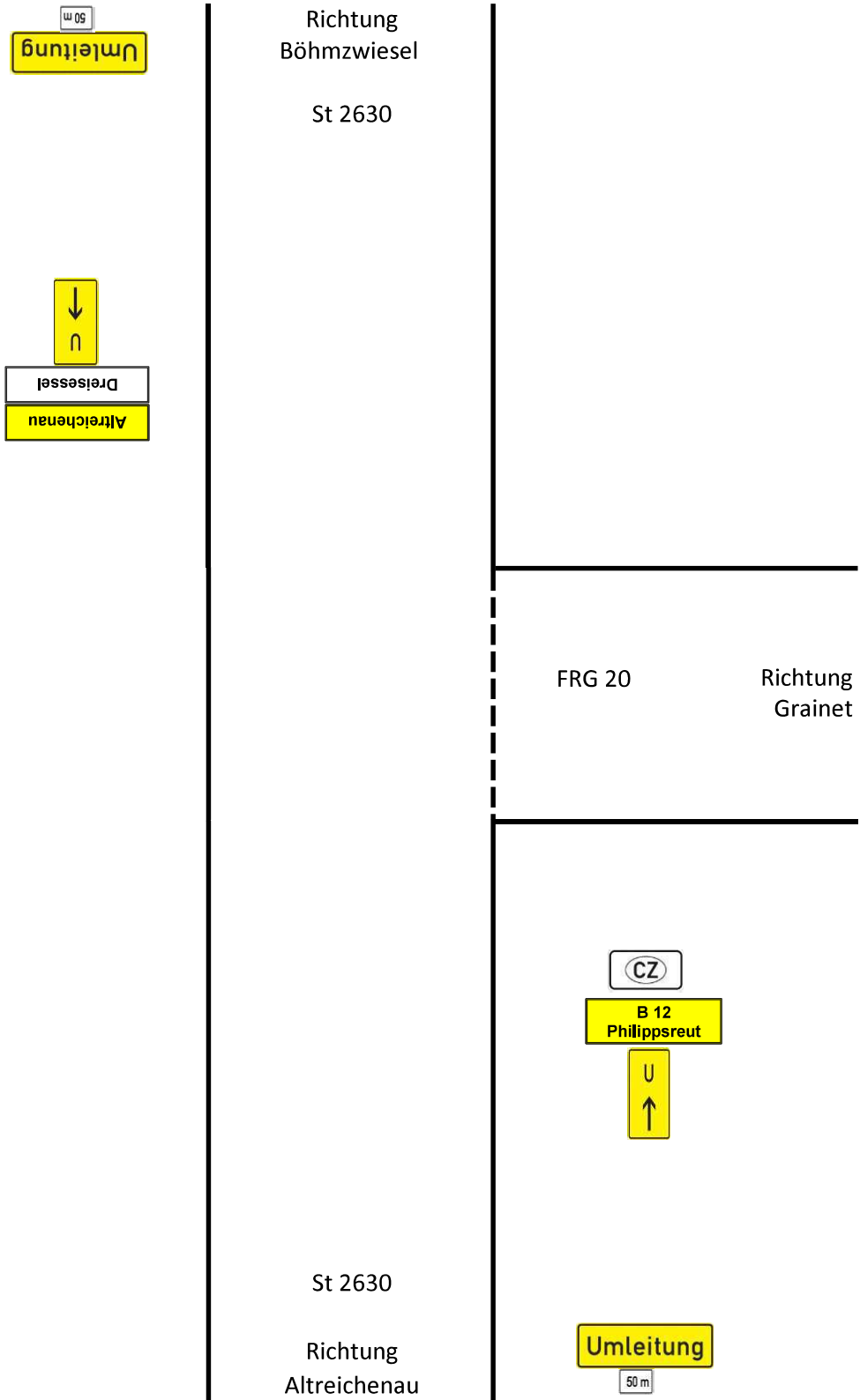
Knoten 2



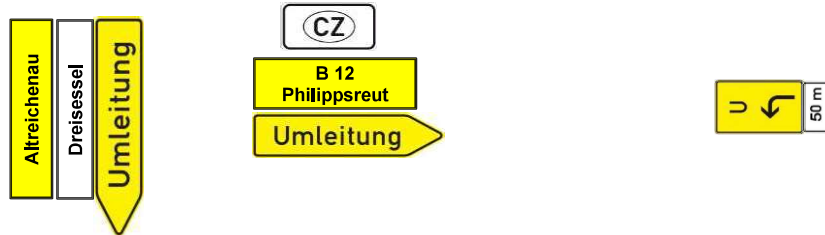
Knoten 3



Knoten 4



Knoten 5

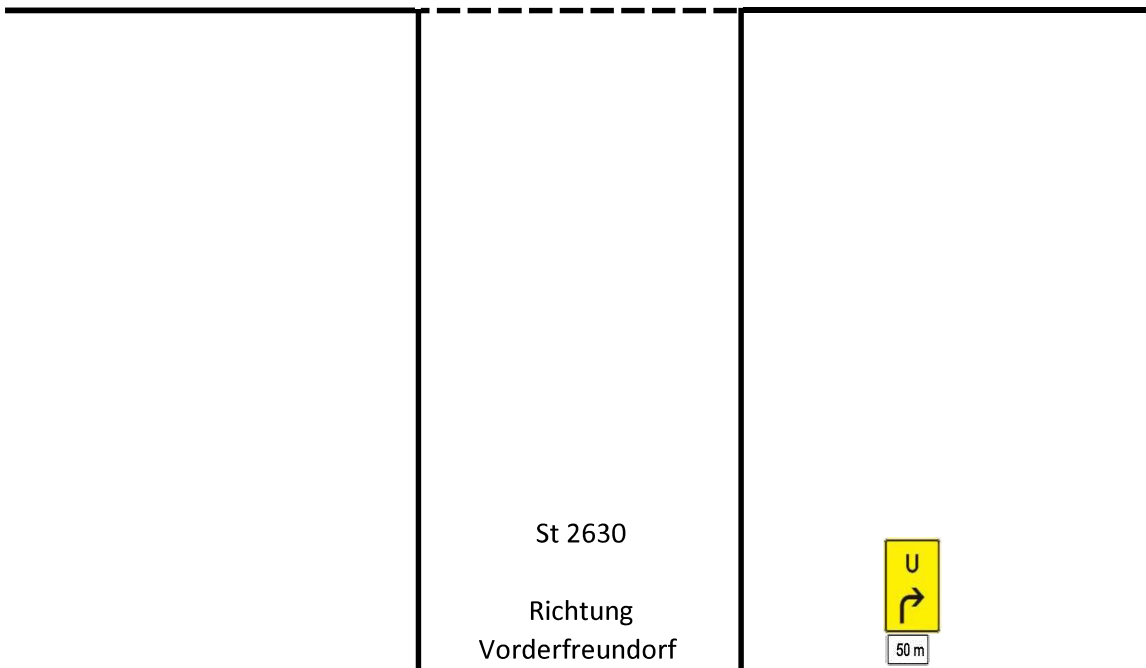


Richtung
Böhmzwiesel

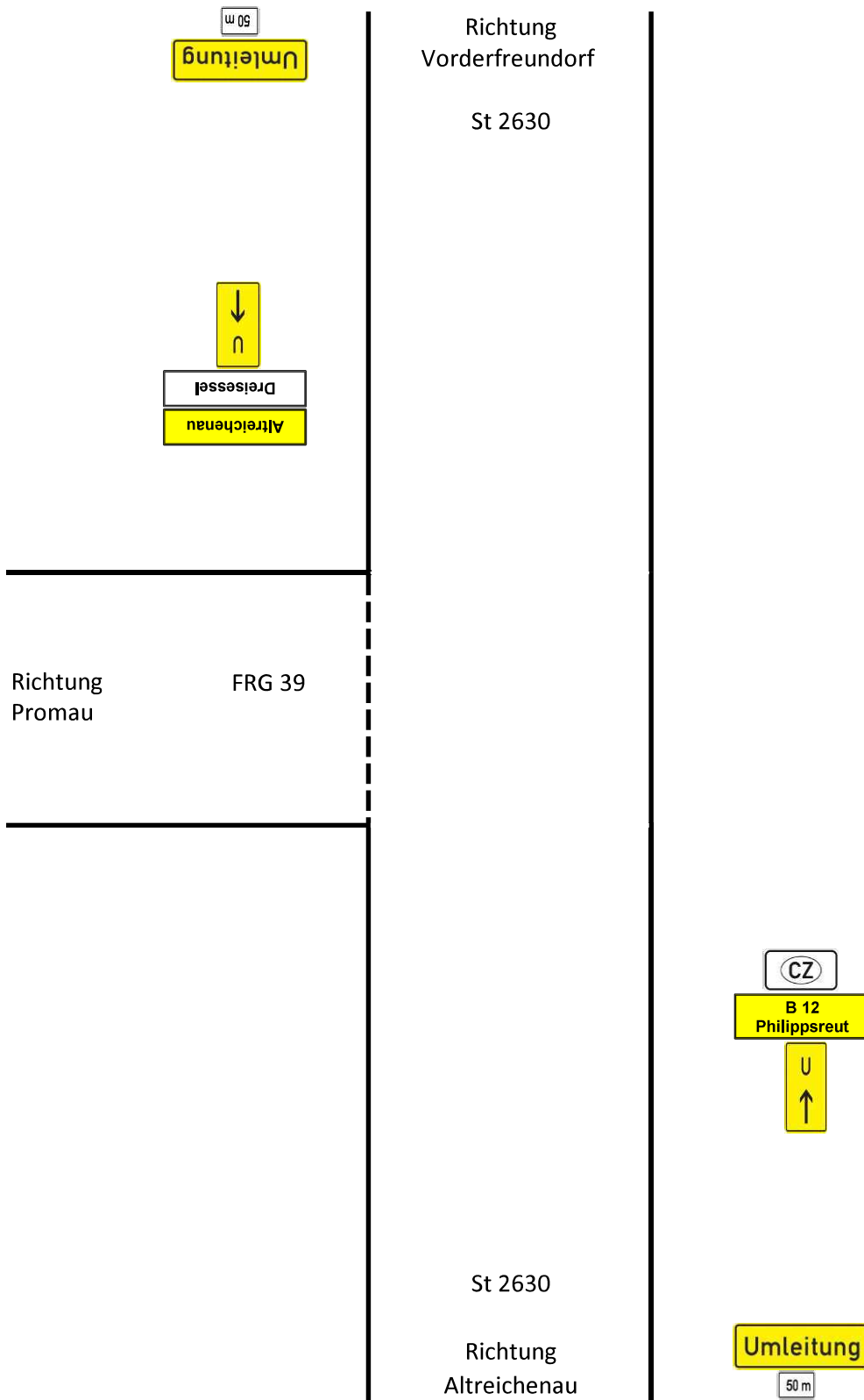
St 2632

St 2630

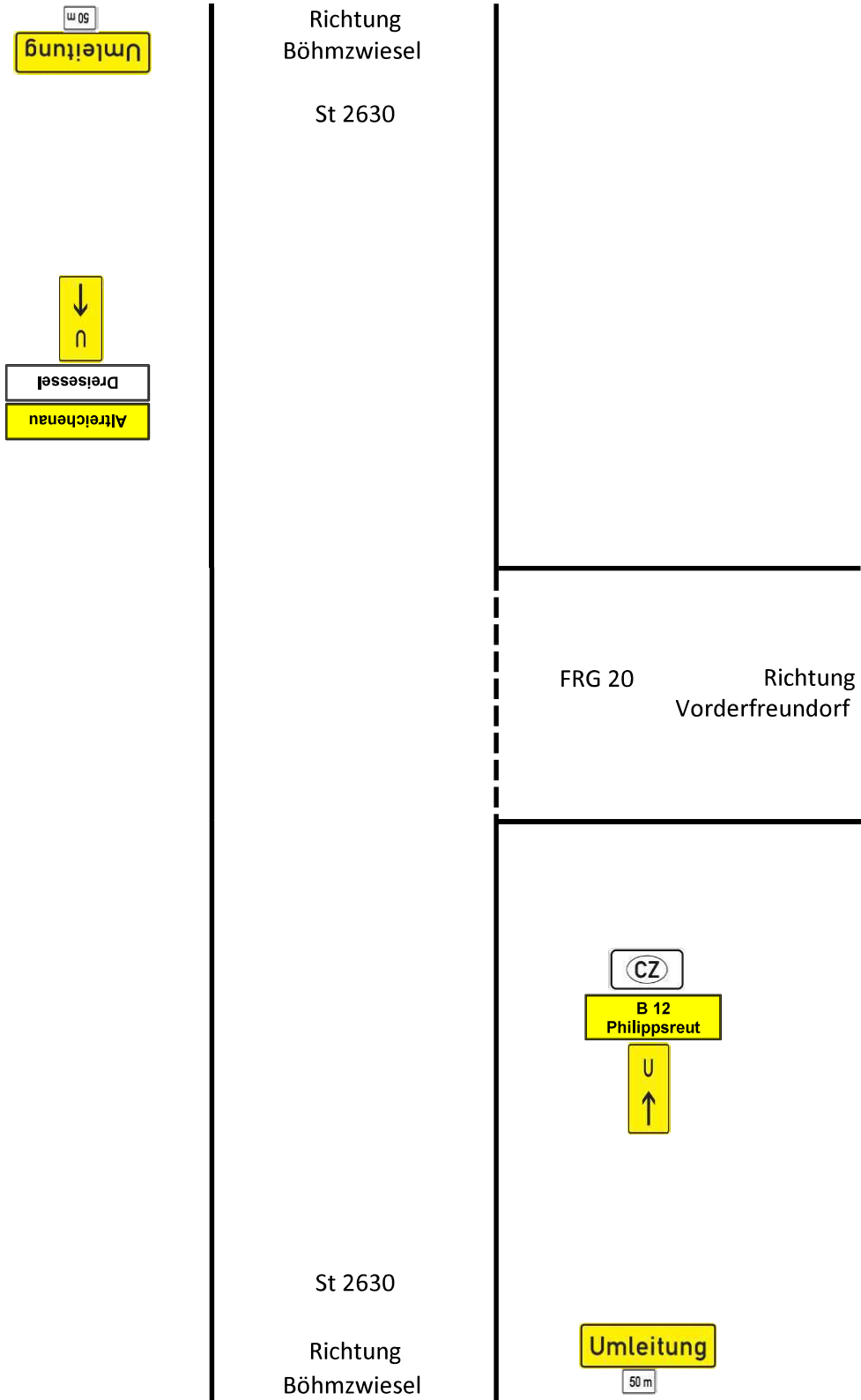
Richtung
Grainet



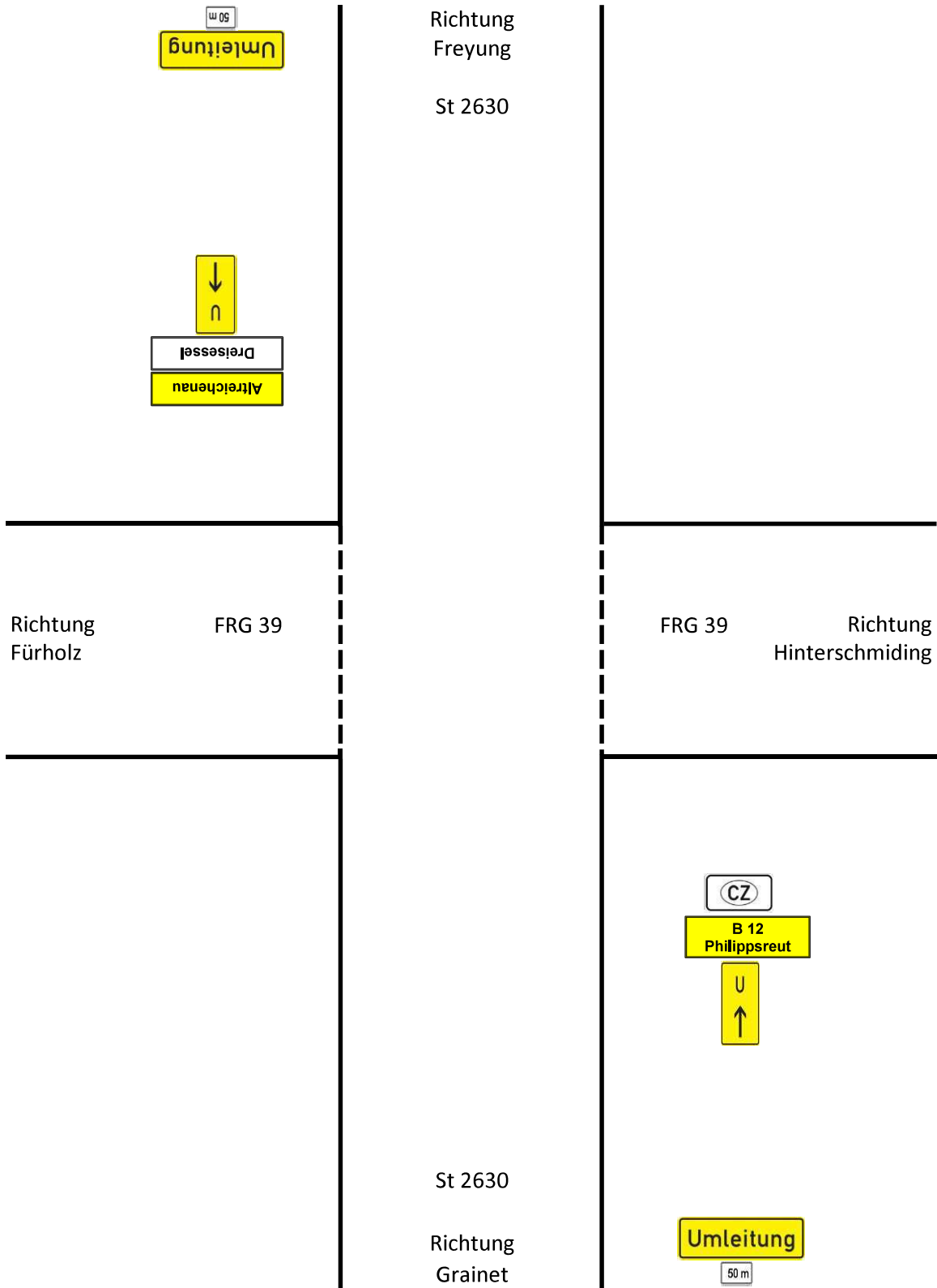
Knoten 6



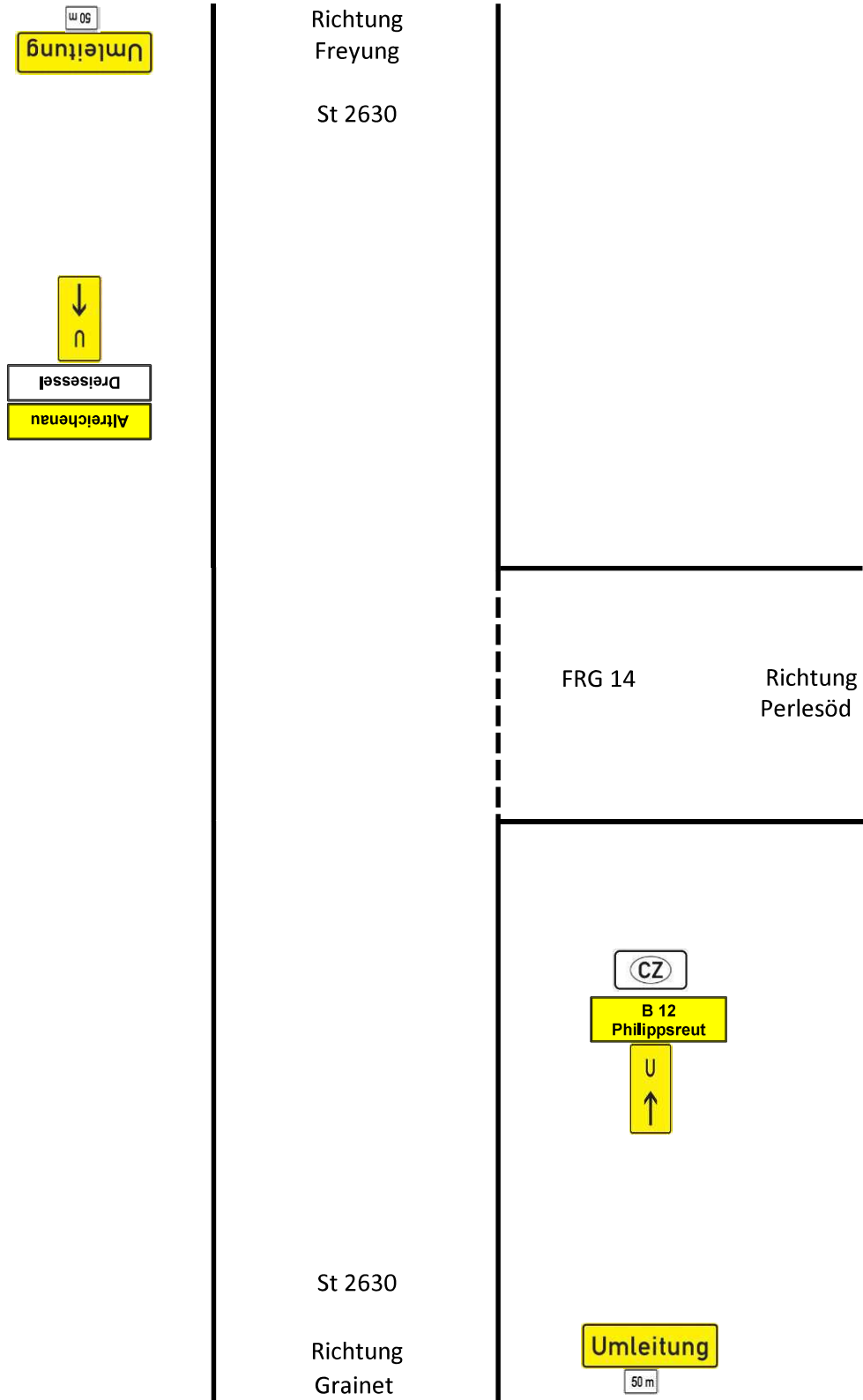
Knoten 7



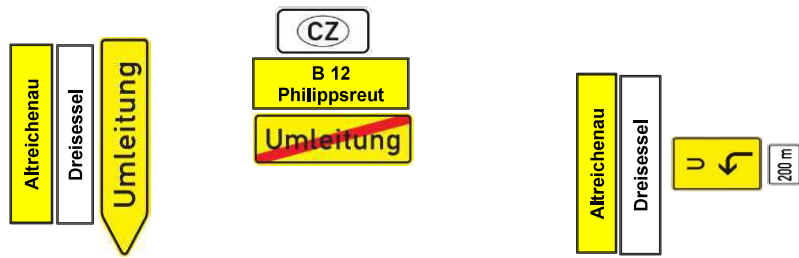
Knoten 8



Knoten 9



Knoten 10



Richtung
Passau

B 12

B 12

Richtung
Philippsreut

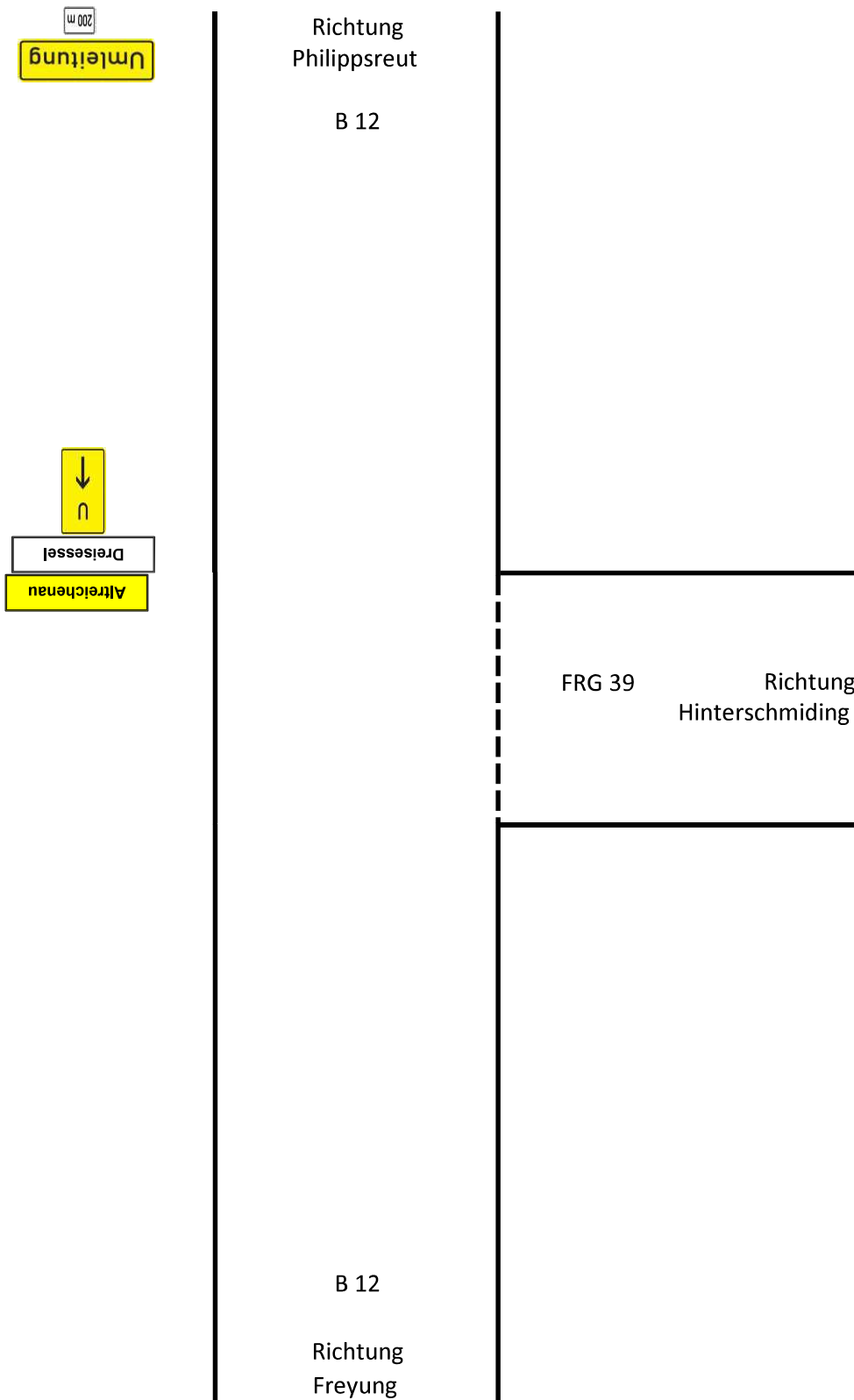
St 2630

Richtung
Grainet

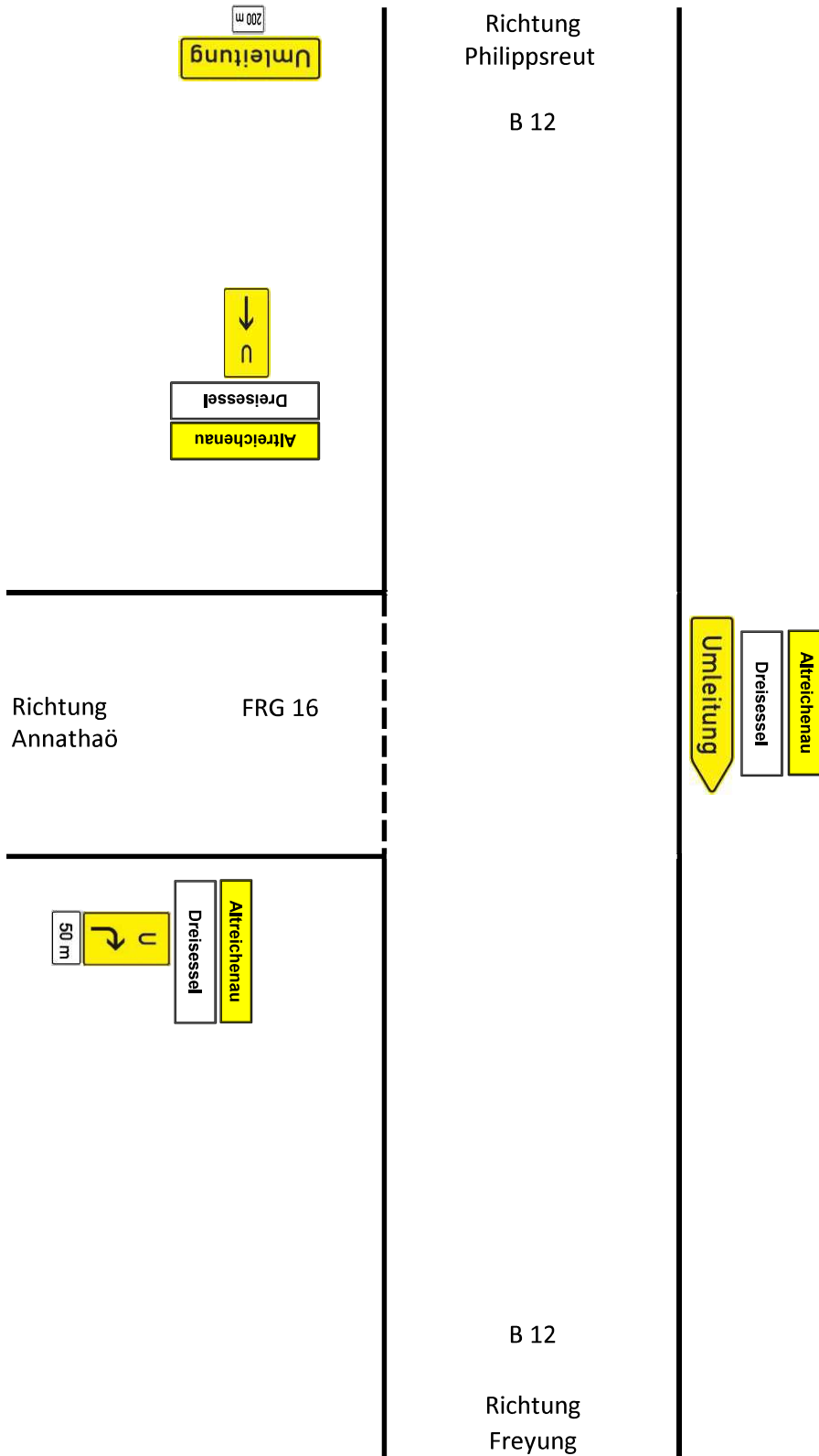
Umleitung

50 m

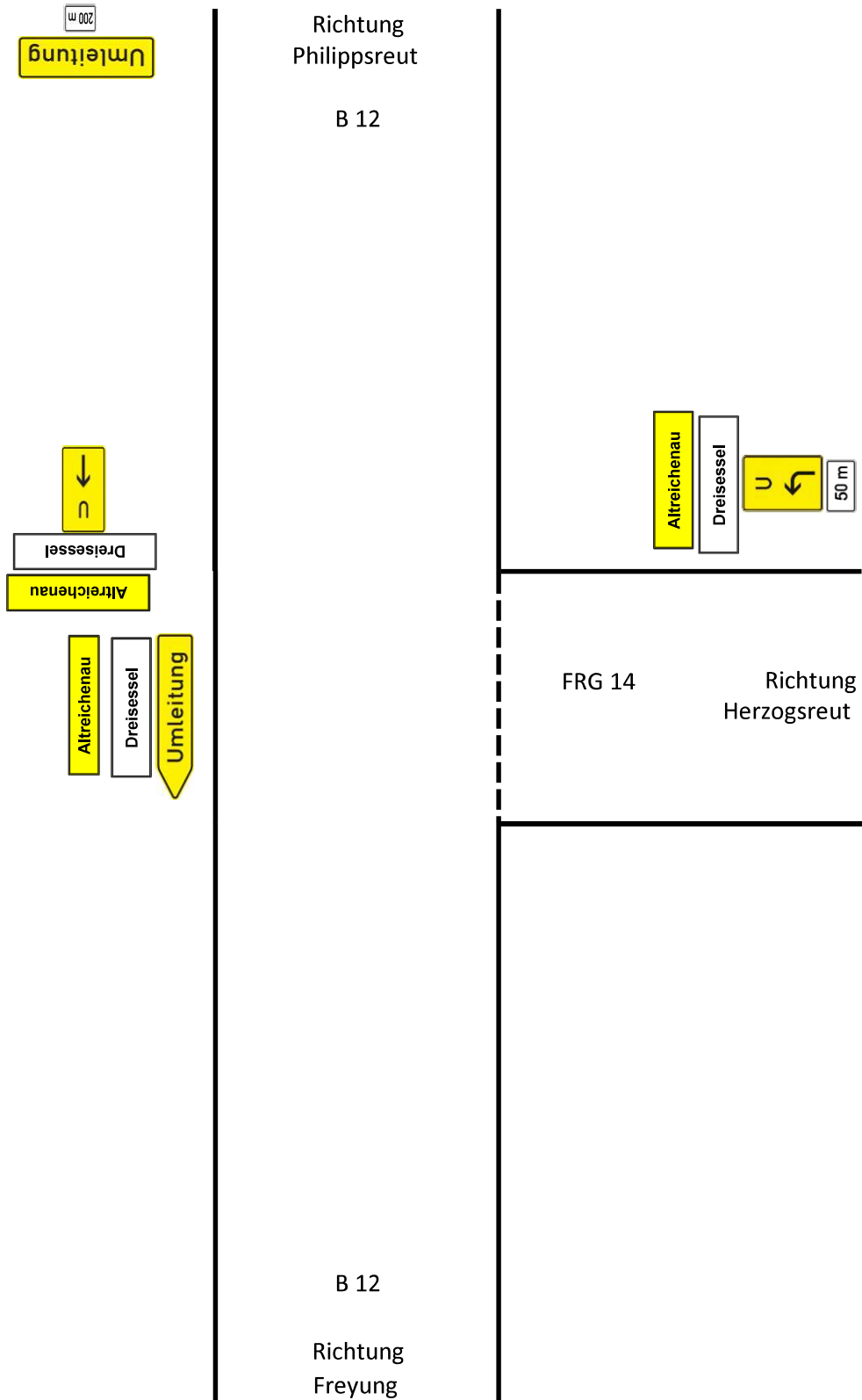
Knoten 11



Knoten 12



Knoten 13



Knoten 14

